

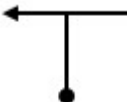








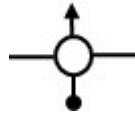






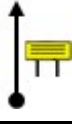













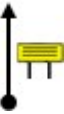
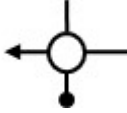




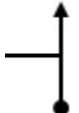


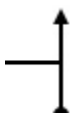

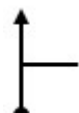
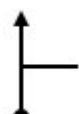




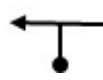


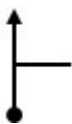

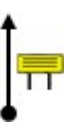

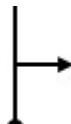







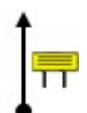






0,00		D	1	00:00:00.0	Largada - My Box.
0,000		15 min			
0,000					
0,05					
0,05					
0,54					
0,59					
0,33					Cuidado para entrar na principal.
0,92					
0,00					
0,92					
1,55		V	2	00:15:00.0	Placa "Limite de Municípios Nova Lima - Belo Horizonte".
2,479		70 K/h			
0,000					
1,64				00:16:24.6	KM 546.
1,646					
1,97				00:18:06.4	KM 548.
3,625					
0,00				00:18:06.4	(001) == KM 548. (referencia aciama)
3,625					
0,98				00:18:57.0	KM 549.
4,609					
0,31		D	3	00:19:13.0	Abandone a principal, sentido Macacos.
4,920		8 min			
0,31					Sentido Macacos.
5,24					
0,29					Sentido Macacos.
5,53					






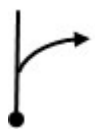

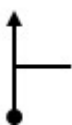


0,12		V	4	00:27:13.0	Placa "Atenção - Longo Trecho Em Declive".
5,650		38 K/h			
0,000					
0,70				00:28:19.8	Placa "Reduza a Velocidade".
0,705					
0,65				00:29:22.2	KM 2.
1,364					
1,10				00:31:07.0	
2,470					
1,04				00:32:46.4	KM 4.
3,519					
0,00	<p>PC</p>			00:32:46.4	(002) == Referência acima
3,519					
1,31	<p>PC</p>			00:34:51.0	(003) == Placa
4,835					
0,77				00:36:04.8	Placa "Reduza a Velocidade". 02
5,614					
0,47		D	5	00:36:49.8	
6,089		15 min			
0,81					
6,90					
0,25					Quebra-molas.
7,15					
0,55					
7,71					
0,03		V	6	00:51:49.8	Placa "Atenção - Ponte Estreita à 9 Kms".
7,740		37 K/h			
0,000					











1,13			00:53:40.0	Ponte estreita passagem para um só veículo. Não haverá pc nos próximos 500 mts.
1,132				
1,35			00:55:51.6	Quebra-molas.
2,485				
1,67			00:58:34.3	QM.
4,157				
0,32			00:59:06.3	
4,49				
0,21	PC		00:59:26.7	(004) ==
4,696				
0,33			00:59:58.9	
5,03				
0,41			01:00:39.6	KM 3.
5,445				
1,05		D	7	01:02:22.3
6,500		27 min		
0,18				Ponte estreita com passagem para um so veículo.
6,68				
0,36				Centro Ambiental.
7,04				
1,38				
8,43				
0,39				Entre com cuidado na MG30.
8,82				
2,27				KM 20.
11,09				











3,91				ACORDA!!! Muita atenção na próxima referência.
15,00				
0,67				Placa "Vila do Ouro Jardim Petrópolis". ATENÇÃO!!! Sai da MG30. Sentido Jardim Petrópolis.
15,67				
0,79				
16,46				
0,74				Sentido "São Sebastião das Aguas Claras".
17,20				
0,30		V	8	Placa "Devagar - Longo Trecho Com Curvas Acentuadas"
17,509		01:29:22.3		
0,000		30 K/h		
0,21				
0,21			01:29:47.7	
1,01				
1,226			01:31:49.4	
0,92				
2,15			01:33:39.9	
0,17	PC			(005) == Ultima placa da curva.
2,318			01:34:00.4	
0,07				
2,39			01:34:09.4	
0,36				Placa "Reduza a Velocidade".
2,757			01:34:53.1	
1,65		V	9	Placa "PARE". Não haverá pc até o final do trecho.
4,412		01:38:11.7		
		20 K/h		
0,08				Siga em frente com cuidado.
4,50			01:38:27.7	












0,49		V	10	01:39:57.5	
5,000		35 K/h			
0,04	PC			01:40:01.9	(006) == Poste a esquerda
5,042					
0,26				01:40:28.6	
5,30					
0,49				01:41:19.8	Sentido Macacos.
5,80					
0,92				01:42:54.5	Quebra-mola.
6,720					
0,10				01:43:05.1	
6,82					
0,04	PC			01:43:09.2	(007) == Placa amarela.
6,863					
0,00	PC			01:43:09.2	(008) == PC errado. Criado para coincidir WP.
6,863					
0,68		V	11	01:44:19.9	
7,551		28 K/h			
0,44		D	12	01:45:17.7	Placa "Longo Trecho Com Curvas Acentuadas".
8,000		10 min			
2,34					Sentido Macacos - Centro.
10,34					
0,79					
11,13					
0,16					Procure um lugar para estacionar e esperar seu tempo de largada. Só se dirija para a largada no seu minuto.
11,30					

0,28		V	13	01:55:17.7	Quebra-mola, zere na placa. Até o final do trecho não haverá pc.
11,581		33 K/h			
1,04		V	14	01:57:11.3	
1,042		30 K/h			
0,39		V	15	01:57:59.0	
1,439		35 K/h			
0,69				01:59:10.1	KM 5.
2,130					
0,48	PC			01:59:59.4	(009) ==
2,610					
0,97				02:01:39.7	Placa "Reduza a Velocidade".
3,585					
1,74				02:04:38.9	Placa "Reduza a Velocidade".
5,327					
0,69	PC			02:05:50.1	(010) ==
6,019					
0,14		D	16	02:06:05.3	KM 1.
6,167		4 min			
0,58					Sentido Rio de Janeiro/Ouro Preto.
6,75					
0,65		V	17	02:10:05.3	Placa "Dê a preferência".
7,402		70 K/h			
0,41				02:10:26.7	KM 550.
0,416					
1,99				02:12:09.1	KM 552.
2,408					

0,14	PC			02:12:16.8	(011) == Início do guard rail
2,557					
1,92		V	18	02:13:55.7	Polícia Rodoviária Federal .
4,480			40 K/h		
0,41		V	19	02:14:32.6	
4,890			78 K/h		
1,45				02:15:39.7	KM 556.
6,344					
1,99				02:17:11.9	KM 558.
8,342					
0,39	PC			02:17:30.2	(012) ==
8,739					
1,57				02:18:43.1	KM 560.
10,317					
3,19		V	20	02:21:10.6	Entre à direita sentido Ouro Preto.
13,513			38 K/h		
0,62		V	21	02:22:10.0	KM 28.
14,140			70 K/h		
0,60				02:22:40.8	
14,74					
0,32	PC			02:22:57.3	(013) ==
15,061					
1,10		V	22	02:23:54.0	KM 30.
16,162			59 K/h		
2,00		V	23	02:25:56.1	KM 32.
18,163			38 K/h		



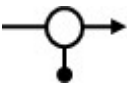

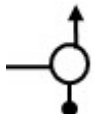





0,27	PC			02:26:21.8	(014) == Arvore grossa.
18,435					
0,21		V	24	02:26:42.4	
18,652		80 K/h			
1,50				02:27:50.2	KM 34.
20,158					
0,48		V	25	02:28:12.0	
20,644		60 K/h			
2,13		V	26	02:30:19.9	
22,776		80 K/h			
0,06	PC			02:30:22.9	(015) ==
22,841					
1,32				02:31:22.3	KM 38.
24,161					
1,38		V	27	02:32:24.7	
25,548		59 K/h			
0,73		D	28	02:33:09.3	Placa "Polícia Militar Rodoviária".
26,280		4 min			
1,46		V	29	02:37:09.3	Placa "Limite de Município Rio Acima/Itabirito".
27,740		50 K/h			
0,000					
0,99				02:38:21.3	
0,999					
0,69				02:39:11.5	
1,697					
0,38	PC			02:39:39.0	(016) == Placa Cana Coco
2,078					

1,22				02:41:06.9	
3,299					
1,26				02:42:37.7	Radar - Vel. máxima 60 km/h.
4,56					
1,94				02:44:57.6	KM 48.
6,504					
0,21	PC			02:45:13.2	(017) ==
6,720					
1,97		V	30	02:47:35.1	Sentido Ouro Preto.
8,691			77 K/h		
1,78				02:48:58.7	KM 52.
10,480					
0,25		V	31	02:49:10.5	Placa "Perímetro Urbano Itabrito".
10,731			59 K/h		
0,09	PC			02:49:16.2	(018) == Placa 60 km/h
10,825					
0,07				02:49:20.8	Radar - Vel. máxima 60 km/h.
10,90					
1,56				02:50:56.3	KM 54.
12,466					
1,18	PC			02:52:08.4	(019) == arvore
13,647					
0,35		D	32	02:52:29.9	Siga sempre em frente, sentido Ouro Preto.
14,000			5 min		
2,00		N	33	02:57:29.9	Placa "Museu do Jeca Tatu", na frente do museu.
16,000			20 min		

0,00		V	34	03:17:29.9	Placa "Museu do Jeca Tatu", na frente do museu.
16,000		80 K/h			
0,000					
0,99				03:18:14.7	
0,995					
2,36				03:20:01.1	
3,359					
1,15		V	35	03:20:52.9	
4,511		40 K/h			
0,19		V	36	03:21:10.2	Sai da estrada.
4,703		25 K/h			
0,08		N	37	03:21:21.9	Primeiro poste.
4,784		1 min			
0,00		V	38	03:22:21.9	Primeiro poste.
4,784		25 K/h			
0,02	PC			03:22:26.1	(020) ==
4,813					
0,04		D	39	03:22:32.7	Retorne com cuidado cruzando a rodovia.
4,859		3 min			
1,23		V	40	03:25:32.7	Placa "Trípui - Restaurante com Self Service e Lanchonete".
6,093		80 K/h			
0,000					
2,00				03:27:02.8	
2,002					
1,29		V	41	03:28:01.0	
3,297		60 K/h			
0,66	PC			03:28:41.1	(021) ==
3,964					

2,05		V	42	03:30:44.5	Siga em frente sentido Belo Horizonte.
6,022		40 K/h			
0,67		V	43	03:31:45.5	
6,699		60 K/h			
0,83		V	44	03:32:35.3	
7,529		40 K/h			
0,28	PC			03:33:01.0	(022) == Canaleta.
7,815					
0,02		V	45	03:33:03.0	
7,837		60 K/h			
1,24				03:34:17.8	KM 53.
9,083					
0,40				03:34:42.0	
9,487					
0,08				03:34:47.0	Radar.
9,57					
0,16		V	46	03:34:56.8	
9,733		80 K/h			
1,34				03:35:57.3	KM 51.
11,079					
0,36	PC			03:36:13.6	(023) == Na apuração verificar. Distancia não foi conferida. Afer anterior+ 11,098
11,440					
0,03				03:36:14.9	Viaduto.
11,47					
0,69		V	47	03:36:46.2	
12,166		51 K/h			

0,91				03:37:51.0	KM 49.
13,083					
1,45	PC			03:39:33.9	(024) ==
14,541					
1,19		V	48	03:40:58.0	
15,733		75 K/h			
1,38				03:42:04.7	KM 45.
17,121					
1,96				03:43:39.2	KM 43.
19,090					
0,41	PC			03:43:58.8	(025) == Arvore
19,500					
0,03		V	49	03:44:00.4	
19,532		60 K/h			
1,31		D	50	03:45:19.5	Placa "Policia Militar Rodoviaría".
20,850		5 min			
1,75		V	51	03:50:19.5	
22,600		80 K/h			
0,000					
2,36				03:52:05.9	KM 37.
2,365					
0,00	PC			03:52:05.9	(026) == MK 37 - Referencia acima
2,365					
2,00				03:53:36.2	KM 35.
4,371					
2,25				03:55:17.5	
6,623					

0,01	PC			(027) ==	
6,634			03:55:18.0		
1,88					
8,520			03:56:42.9		
0,92		V	52	Saia da principal.	
9,446		35 K/h			03:57:24.5
0,32					
9,77			03:57:57.6		
0,07					
9,84			03:58:05.1		
0,00	PC			(028) == Referencia acima	
9,840			03:58:05.1		
0,07					
9,91			03:58:12.3		
0,55		V	53		
10,463		40 K/h			03:59:09.1
0,00	PC			(029) == Referencia acima	
10,463			03:59:09.1		
0,55		D	54		
11,020		4 min			03:59:59.3
0,21					
11,23					
0,39				Sentido Belo Horizonte.	
11,63					
1,38		V	55	KM 562.	
13,013		80 K/h			04:03:59.3
0,000					

1,00				04:04:44.6	KM 561.
1,007					
0,64	PC			04:05:13.4	(030) == Saída 559.
1,647					
1,34				04:06:13.7	KM 559.
2,988					
0,97	PC			04:06:57.8	(031) == KM 558.
3,967					
0,98				04:07:42.2	KM 557.
4,955					
2,08		D	56	04:09:16.2	Placa "Polícia Federal a 500 mts".
7,042			3 min		
0,88		V	57	04:12:16.2	KM 555.
7,922			89 K/h		
0,96	PC			04:12:55.3	(032) == KM 553.
8,890					
0,95				04:13:33.9	KM 552.
9,845					
0,99	PC			04:14:14.3	(033) == KM 551.
10,842					
2,02	PC			04:15:36.2	KM 549.
12,868					
0,75	PC			04:16:06.6	(034) == Placa ciclista.
13,620					
2,14				04:17:33.2	KM 546.
15,761					

0,54	PC				(035) == Inicio do viaduto.
16,307				04:17:55.3	
0,01		D	58	04:17:55.8	
16,320		20 min			
1,67					Sentido Anel Rodoviário.
17,99					
1,50					Sentido Bairro Olhos D'Agua.
19,50					
0,10					
19,60					
0,05					
19,65					
0,00					Entre na My Box e curta o churrasco.
19,65					
0,00		N	59	04:37:55.8	
19,650		1 min			