





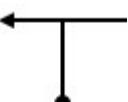



































0,00		D	1	00:00:00.0	Entre na rodovia com cuidado.
0,000		2 min			
0,000					
1,13		D	2	00:02:00.0	Placa "Loja e Fabrica Venerando".
1,138		8 min			
0,000					
1,03					
1,032					
0,36					
1,393					
0,91					
2,312					
0,18					Placa "Tutu na Gamela Restaurate" no poste.
2,501					
0,44					Cruze a rodovia com cuidado.
2,95					
0,05		V	3	00:10:00.0	Placa "Barbacena 44 km Juiz de Fora 128 km Ubá 162 km".
3,003		75 K/h			
0,000					
0,87				00:10:41.9	
0,874					
1,45				00:11:51.9	
2,333					
1,16		V	4	00:12:48.0	
3,500		58 K/h			
0,11	PC			00:12:55.3	(001) == 2 estacas WP 027.
3,618					
1,22		V	5	00:14:11.3	
4,843		78 K/h			











0,97	PC		00:14:56.4	(002) == MK 243. WP 028
5,819				
2,00			00:16:28.8	241.
7,822				
2,02			00:18:02.1	239.
9,843				
0,00	PC		00:18:02.1	(003) == MK 239. WP 029
9,843				
4,02			00:21:08.0	235.
13,872				
1,77	PC		00:22:29.8	(004) == Placa animais na pista. WP030
15,644				
2,19			00:24:11.3	231.
17,842				
3,05		D 6	00:26:32.2	Barroso.
20,896		3 min		
2,10		V 7	00:29:32.2	Logo após a placa do motel.
22,999		79 K/h		
0,000				
2,00			00:31:03.6	
2,005				
0,87			00:31:43.6	223.
2,883				
1,04	PC		00:32:31.2	(005) == PLACA POVOADO BOA VISTA WP 031
3,927				
0,97			00:33:15.5	221.
4,900				











1,11				00:34:06.2	Placa "Limite de municípios Barroso/Barbacena".
6,013					
0,85	PC			00:34:45.4	(006) == MK 219. WP 032
6,872					
2,01				00:36:17.2	217.
8,887					
2,32		V	8	00:38:03.0	
11,209		57 K/h			
0,29		V	9	00:38:21.4	
11,500		70 K/h			
0,41	PC			00:38:42.9	(007) == Placa parada de onibus. WP 033
11,918					
3,00				00:41:17.4	211.
14,922					
1,93				00:42:57.0	209.
16,860					
1,03		V	10	00:43:50.4	
17,898		60 K/h			
0,92	PC			00:44:45.9	(008) == KM 207. WP 034
18,822					
0,00		D	11	00:44:45.9	207.
18,822		10 min			
1,67					Polícia Rodoviária.
20,50					
1,39					
21,89					


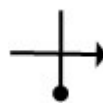

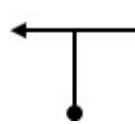




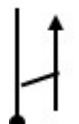


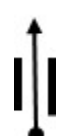

1,28		V	12	00:54:45.9	4.
23,176		50 K/h			
0,000					
0,30	PC			00:55:07.9	(009) == Placa animais na pista WP 001
0,306					
1,69				00:57:10.2	2.
2,004					
1,03		V	13	00:58:24.8	Não haverá pcs até o fim deste trecho.
3,040		35 K/h			
0,46				00:59:12.1	
3,50					
0,32				00:59:45.6	
3,83					
0,20				01:00:06.3	
4,03					
0,17				01:00:23.8	
4,20					
0,10		V	14	01:00:34.4	Não haverá PC nos próximos 500 mts.
4,300		70 K/h			
1,34		V	15	01:01:43.4	Placa "Rio de Janeiro Retorno Mantenha-se à esquerda".
5,642		79 K/h			
0,000					
2,77				01:03:49.9	695.
2,777					
0,75		V	16	01:04:24.1	
3,527		40 K/h			
0,32		V	17	01:04:53.2	
3,850		80 K/h			











0,77		V	18	01:05:28.2	
4,628		30 K/h			
0,22		V	19	01:05:54.8	
4,850		80 K/h			
1,79				01:07:15.7	691.
6,648					
1,09	PC			01:08:05.1	(010) == KM 690. WP 002
7,745					
0,99	PC			01:08:49.8	(011) == KM 689. WP 003
8,739					
1,00	PC			01:09:35.0	(012) == KM 688. WP 004
9,744					
2,98				01:11:49.2	685.
12,726					
1,80		V	20	01:13:10.6	Placa "Quebra molas a 200 m." Não haverá pcs até o fim do trecho.
14,534		35 K/h			
1,86		V	21	01:16:22.5	
16,400		70 K/h			
1,27		V	22	01:17:28.1	680.
17,676		76 K/h			
0,75	PC			01:18:03.9	(013) == placa velocidade max WP 005
18,430					
2,28				01:19:52.2	677.
20,718					
3,98				01:23:00.9	673.
24,700					

1,45	PC		01:24:09.7	(014) == final do guard rail WP 006
26,154				
1,53			01:25:22.5	670.
27,690				
2,60		V 23	01:27:25.7	
30,290		55 K/h		
0,44			01:27:55.0	Siga em frente na 040.
30,74				
0,77		V 24	01:28:45.6	Placa "Sob neblina evite mudar de faixa."
31,511		65 K/h		
0,68		D 25	01:29:23.7	Entre no acostamento.
32,200		10 min		
0,10				Placa "Carandaí - B. Vale Verde / Aguarde no Acostamento". Cruze a rodovia com cuidado.
32,30				
0,09				Quebra molas.
32,39				
0,79				Entre a direita após o pontilhão.
33,18				
0,32				Borracharia JC.
33,50				
2,85		V 26	01:39:23.7	Placa 'Arame 18 km Bandeirinha 23 km Lagoa Dourada 29 km'.
36,351		70 K/h		
0,000				
0,68			01:39:59.0	102.
0,686				
1,72	PC		01:41:27.5	(015) == WP 007
2,406				



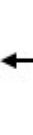

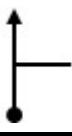

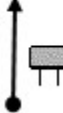



0,13				01:41:34.4	
2,541					
1,41				01:42:47.0	
3,952					
0,75				01:43:25.9	106.
4,709					
1,40	PC			01:44:38.3	(016) == PLaca 80 vel max WP 008
6,116					
0,00		V	27	01:44:38.3	
6,116		80 K/h			
2,49	PC			01:46:30.5	(017) == Placa vel 80 WP 009
8,611					
1,50		V	28	01:47:38.3	
10,116		60 K/h			
0,50	PC			01:48:08.3	(018) == placa curva a direita WP 010
10,616					
0,09		V	29	01:48:14.2	112.
10,715		76 K/h			
2,00				01:49:49.3	114.
12,722					
1,30				01:50:51.0	Placa de costas à esquerda.
14,024					
0,48		V	30	01:51:14.1	
14,512		60 K/h			
1,75				01:52:59.5	
16,269					

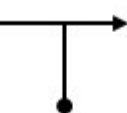










1,85	PC			01:54:50.8	(019) == Placa vel 40 WP 011
18,124					
0,31		V	31	01:55:09.6	Quebra molas. Não haverá pcs até o fim do trecho.
18,437			35 K/h		
1,01		N	32	01:56:54.0	Pilar do abrigo da parada de ônibus.
19,452			1 min		
0,00		V	33	01:57:54.0	Pilar do abrigo da parada de ônibus.
19,452			75 K/h		
0,000					
0,81				01:58:33.0	
0,81					
2,08				02:00:13.2	
2,900					
0,80		V	34	02:00:51.7	Não haverá pcs até o fim dor trecho.
3,703			35 K/h		
0,75		V	35	02:02:09.4	Quebra molas.
4,458			70 K/h		
0,79				02:02:50.4	126.
5,255					
0,00	PC			02:02:50.4	(020) == KM 126 WP 012
5,255					
1,89		V	36	02:04:28.0	
7,153			60 K/h		
1,39	PC			02:05:51.6	(021) == quebra molas WP 013
8,547					
0,01		D	37	02:05:52.4	Lagoa Dourada.
8,560			3 min		

1,34				Sentido S.J. Del Rei B. Horizonte
9,90				
0,50				
10,41				
0,29				
10,70				
0,29				
10,99				
0,41		N 38	02:08:52.4	Dístico BR. Estacione ao lado da Taberna da Zuis no posto.
11,400		30 min		
0,00		D 39	02:38:52.4	
11,400		5 min		
0,10				
11,50				
0,13				
11,63				
1,41				Sai da principal para aguardar sua hora de partida.
13,04				
0,03		V 40	02:43:52.4	Zere na primeira coluna do abrigo da parada de ônibus.
13,072		76 K/h		
0,000				
1,00			02:44:39.9	
1,004				
1,49			02:45:50.6	
2,495				
0,50			02:46:14.5	
3,000				

2,06				02:47:52.4	
5,066					
0,24	PC			02:48:03.8	(022) == WP 014
5,307					
3,00		V	41	02:50:26.0	Placa "Rezende Costa a 4 KM".
8,309			78 K/h		
3,43				02:53:04.3	Placa "Haras Kikinger".
11,739					
0,90		V	42	02:53:46.1	78.
12,646			60 K/h		
0,35		V	43	02:54:07.4	
13,000			80 K/h		
1,67	PC			02:55:22.9	(023) == banco WP 016
14,678					
1,03				02:56:09.4	
15,712					
0,97		V	44	02:56:53.5	Placa 'Fiscalização Eletronica'.
16,691			60 K/h		
0,98	PC			02:57:52.8	(024) == 1 pilar abrigo WP 017
17,679					
0,95		D	45	02:58:49.8	Entre no acostamento.
18,630			4 min		
0,07					Cruze a rodovia com cuidado.
18,70					
1,59		V	46	03:02:49.8	Final do muro.
20,296					
0,000			76 K/h		

1,27				03:03:50.4	
1,279					
1,21				03:04:47.7	4.
2,489					
1,54	PC			03:06:00.9	(025) == Placa Limite de municipios WP 018
4,033					
1,09				03:06:52.8	
5,129					
3,30				03:09:29.5	10.
8,437					
0,00	PC			03:09:29.5	(026) == MK 10 WP 019
8,437					
0,36		D	47	03:09:46.7	Prado.
8,800		30 min			
2,19					Sentido Centro Tiradentes.
10,99					
0,31					
11,30					
0,10					
11,40					
0,82					
12,22					
1,38					
13,60					
2,65		V	48	03:39:46.7	Placa "Dores do Campo 8 km Bichinho 6 km Tiradentes 13 Km".
16,251		45 K/h			
0,000					

1,21				03:41:24.1	16.
1,218					
0,95	PC			03:42:40.1	(027) == WP 020
2,168					
0,64		D	49	03:43:31.9	Quebra molas.
2,815		20 min			
0,68					Sentido Dores do Campo.
3,50					
3,90					
7,40					
0,25					
7,65					
0,53					
8,18					
2,85		V	50	04:03:31.9	Placa "Barroso 8 km" (meio apagada).
11,039		70 K/h			
0,000					
1,45				04:04:46.7	7.
1,455					
1,99				04:06:29.5	5.
3,454					
0,41	PC			04:06:51.0	(028) == WP 021
3,873					
2,94	PC			04:09:22.4	(029) == Segundo pilar da porteira. WP 022
6,816					
0,64		D	51	04:09:55.5	1.
7,460		4 min			

1,02					Sentido Tiradentes/São João Del Rei.
8,48					
1,61		V	52	04:13:55.5	228.
10,090		79 K/h			
0,000					
1,99				04:15:26.4	230.
1,994					
1,79				04:16:48.2	(030) ==
3,789					
1,38				04:17:51.1	
5,170					
2,52				04:19:46.0	
7,691					
2,99				04:22:02.3	
10,683					
0,59	PC			04:22:29.3	(031) == Placa 60 KM WP 023
11,275					
0,00		V	53	04:22:29.3	
11,275		57 K/h			
0,74		V	54	04:23:16.6	240.
12,024		80 K/h			
1,99				04:24:46.5	242.
14,021					
0,00	PC			04:24:46.5	(032) == MK 242 WP 024
14,021					
2,08		V	55	04:26:20.4	244.
16,109		57 K/h			

2,22	↑	V	56	04:28:40.7	
18,330		80 K/h			
0,16	PC			04:28:48.2	(033) == WP 025
18,496					
2,15	PC			04:30:25.0	(034) == Placa velocidad max 60. WP 026
20,647					
0,05	↑	D	57	04:30:27.4	
20,700		10 min			
0,30	→				Sentido Tiradentes.
21,00					
3,90	→				Entre no Espaço Libertas e aproveite a festa.
24,90					