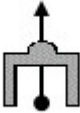


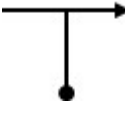
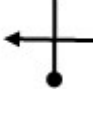
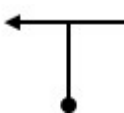




























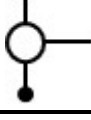



























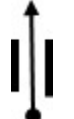




0,00		D	1	00:00:00.0	Poste na avenida, em frente ao portão My Box.
0,000		10 min			
0,05					
0,05					
0,10					
0,15					
0,29					
0,45					
0,05					
0,50					
0,20					
0,70					
0,07					
0,77					
0,06					
0,83					
0,32					
1,15					
1,02					
2,17					
0,03					Saia da rodovia logo após o retorno, entrando na primeira pista.
2,20					
0,40		V	2	00:10:00.0	Último poste na pista externa.
2,600		78 K/h			
0,000					
0,12				00:10:05.5	Entre na rodovia com cuidado.
0,12					














1,45				00:11:12.4	MK 546.
1,570					
1,00				00:11:58.7	MK547.
2,573					
2,96				00:14:15.3	MK 550.
5,533					
0,46		V	3	00:14:36.9	
6,000		85 K/h			
0,05				00:14:39.0	Radar.
6,05					
0,68				00:15:07.8	
6,73					
2,31				00:16:45.6	
9,04					
0,33		V	4	00:16:59.9	
9,377		40 K/h			
0,44				00:17:39.8	PRF.
9,82					
0,18		V	5	00:17:56.4	Placa indicativa de velocidade máxima 110/80.
10,005		83 K/h			
0,59				00:18:22.4	
10,60					
0,86				00:18:59.7	MK 556.
11,465					
2,79				00:21:01.1	Place indicativa de ponto de ônibus.
14,26					





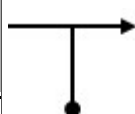








0,46		V	6	00:21:21.1	
14,723		72 K/h			
2,37				00:23:19.9	Radar.
17,10					
1,14				00:24:17.2	
18,245					
0,49		V	7	00:24:41.7	Sentido Alphaville/Ouro Preto.
18,735		38 K/h			
0,38		V	8	00:25:17.8	Placa indicativa de ponto de ônibus.
19,117		68 K/h			
0,62				00:25:50.8	
19,74					
0,97				00:26:42.2	
20,71					
0,13		V	9	00:26:49.3	Poste.
20,845		25 K/h			
0,05				00:26:57.3	
20,90					
0,16				00:27:20.3	
21,06					
0,17		V	10	00:27:44.8	Entre com cuidado na rodovia.
21,230		77 K/h			
1,83				00:29:10.4	MK 32.
23,061					
0,47				00:29:32.8	
23,54					

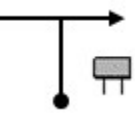
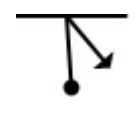
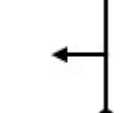

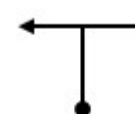

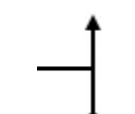
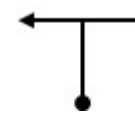
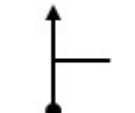
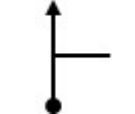
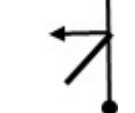
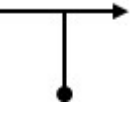

1,38		V	11	00:30:37.7	Última árvore.
24,929		60 K/h			
0,88				00:31:30.8	
25,813					
2,01				00:33:31.7	
27,829					
1,86				00:35:23.4	
29,690					
0,50		V	12	00:35:53.5	
30,192		76 K/h			
1,21		D	13	00:36:51.0	
31,405		5 min			
0,36					Polícia Rodoviária.
31,77					
0,56		V	14	00:41:51.0	Entrada e Saída de Caminhões à 250 mts.
32,335		72 K/h			
0,000					
1,98				00:43:30.0	
1,98					
2,69				00:45:44.7	MK 46
4,674					
0,12		V	15	00:45:51.0	
4,800		55 K/h			
0,50		V	16	00:46:23.7	
5,300		48 K/h			
0,86				00:47:28.2	
6,160					

1,99				00:49:58.1	
8,159					
0,88		V	17	00:51:04.5	
9,044			79 K/h		
1,95		V	18	00:52:33.6	
11,000			60 K/h		
1,51				00:54:04.2	
12,510					
1,78		V	19	00:55:51.5	
14,298			38 K/h		
0,66		V	20	00:56:54.9	
14,967			80 K/h		
1,38				00:57:57.1	Jeca Tatu.
16,35					
2,20				00:59:36.2	MK 60.
18,551					
1,99				01:01:05.7	MK 62.
20,542					
1,05		V	21	01:01:53.4	
21,600			56 K/h		
2,64		V	22	01:04:43.3	
24,244			79 K/h		
2,28				01:06:27.5	MK 68.
26,53					
2,03				01:08:00.0	MK 70.
28,560					





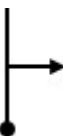
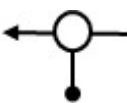


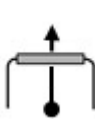
0,21		D	23	01:08:09.9	Restaurante Retiro Novo.
28,777		40 min			
0,12					Retorne e entre na pista com cuidado, sentido Belo Horizonte.
28,90					
0,07		V	24	01:48:09.9	
28,975		78 K/h			
0,000					
1,06				01:48:59.1	
1,067					
2,11				01:50:36.8	MK 67.
3,182					
1,81		D	25	01:52:00.7	
5,000		5 min			
1,79					
6,79					
0,21		V	26	01:57:00.7	Final do portão vermelho.
7,000		60 K/h			
0,000					
0,94				01:57:57.1	Sequência de quebra molas até o KM 4,698. Não haverá pcs neste trecho.
0,94					
4,27				02:02:13.3	
5,211					
2,66		D	27	02:04:53.5	
7,880		2 min			
0,17					
8,058					
0,24		V	28	02:06:53.5	Placa de costas à esquerda.
8,298		70 K/h			

2,81				02:09:18.3	Cupim.
11,115					
3,56				02:12:21.8	Placa enferrujada.
14,682					
1,81		V	29	02:13:55.3	
16,500		34 K/h			
0,30		V	30	02:14:27.3	Placa pista sinuosa
16,802		60 K/h			
1,23		D	31	02:15:41.2	Placa "PARE".
18,035		4 min			
0,09					
18,13					
0,06		V	32	02:19:41.2	Coqueiro à beira da estrada. Não háverá pc até o fim da segunda curva.
18,196		74 K/h			
0,000					
2,20				02:21:28.3	Região Estrada Real.
2,200					
1,10				02:22:21.9	Abrigo.
3,302					
1,41				02:23:30.9	Árvore mais alta.
4,720					
2,48				02:25:31.8	Cupim.
7,206					
1,84				02:27:01.5	Cupim.
9,05					
0,75		V	33	02:27:38.3	Entrada e Saída de Veículos.
9,807		30 K/h			

0,37		V	34	02:28:23.8	
10,186		58 K/h			
1,12				02:29:33.6	
11,310					
0,69				02:30:16.8	
12,007					
1,29		D	35	02:31:37.1	
13,300		6 min			
4,93					
18,23					
0,36		V	36	02:37:37.1	Retorno/Belo Horizonte.
18,596		77 K/h			
0,000					
1,62		V	37	02:38:53.0	
1,623		59 K/h			
1,79				02:40:42.4	
3,416					
0,85				02:41:34.7	
4,27					
0,12		N	38	02:41:42.4	Depósito de Lixo.
4,399		1 min			
0,00		V	39	02:42:42.4	Depósito de Lixo.
4,399		40 K/h			
0,000					
0,20				02:43:00.4	
0,20					
0,25				02:43:22.9	
0,45					

0,25				02:43:45.4	Placa verde.
0,700					
0,73		V	40	02:44:51.1	
1,430		30 K/h			
0,07				02:44:59.5	
1,50					
0,11				02:45:12.7	
1,61					
0,06				02:45:19.9	
1,67					
0,13				02:45:35.5	
1,80					
0,20				02:45:59.5	
2,00					
0,05				02:46:05.5	
2,05					
0,25				02:46:35.5	
2,30					
0,09				02:46:46.3	
2,39					
0,03		V	41	02:46:49.9	
2,420		38 K/h			
1,11				02:48:35.0	
3,53					
0,10		N	42	02:48:44.5	
3,630		1 min			

0,00		V	43	02:49:44.5	Zere na ponta do canteiro à esquerda.
3,630		72 K/h			
0,000					
1,76		V	44	02:51:12.8	
1,766		38 K/h			
0,63		V	45	02:52:13.1	BR 356.
2,403		78 K/h			
2,59				02:54:12.9	MK 53.
4,998					
2,01				02:55:45.8	MK 51.
7,010					
0,52		V	46	02:56:09.8	Fim do viaduto,
7,530		48 K/h			
2,37				02:59:07.7	Árvore.
9,902					
1,09		V	47	03:00:30.0	
11,000		77 K/h			
1,97		V	48	03:02:02.4	
12,975		65 K/h			
2,05		V	49	03:03:56.2	MK 43.
15,031		80 K/h			
1,76		D	50	03:05:15.8	Polícia Rodoviária.
16,800		5 min			
2,38		V	51	03:10:15.8	Primeira árvore no final acostamento, após o posto a esquerda.
19,187		80 K/h			
0,000					
3,03				03:12:32.5	MK 37.
3,037					

1,95		V	52	03:14:00.5	MK 35.
4,993		70 K/h			
3,87				03:17:19.9	
8,869					
0,83		V	53	03:18:02.6	
9,700		60 K/h			
1,87		D	54	03:19:55.0	Retorne para entrar no Alphaville.
11,574		5 min			
1,05					Entre no Alphaville.
12,63					
0,12					
12,75					
0,50					
13,25					
0,50					Entre à direita no estacionamento.
13,75					
0,00		N	55	03:24:55.0	Os GPS não serão recolhidos na entrada do estacionamento. Logo após sua chegada, o mais rápido possível, entregue-o à organização na pizzaria "Prazeres da Pizza".
13,750		1 min			